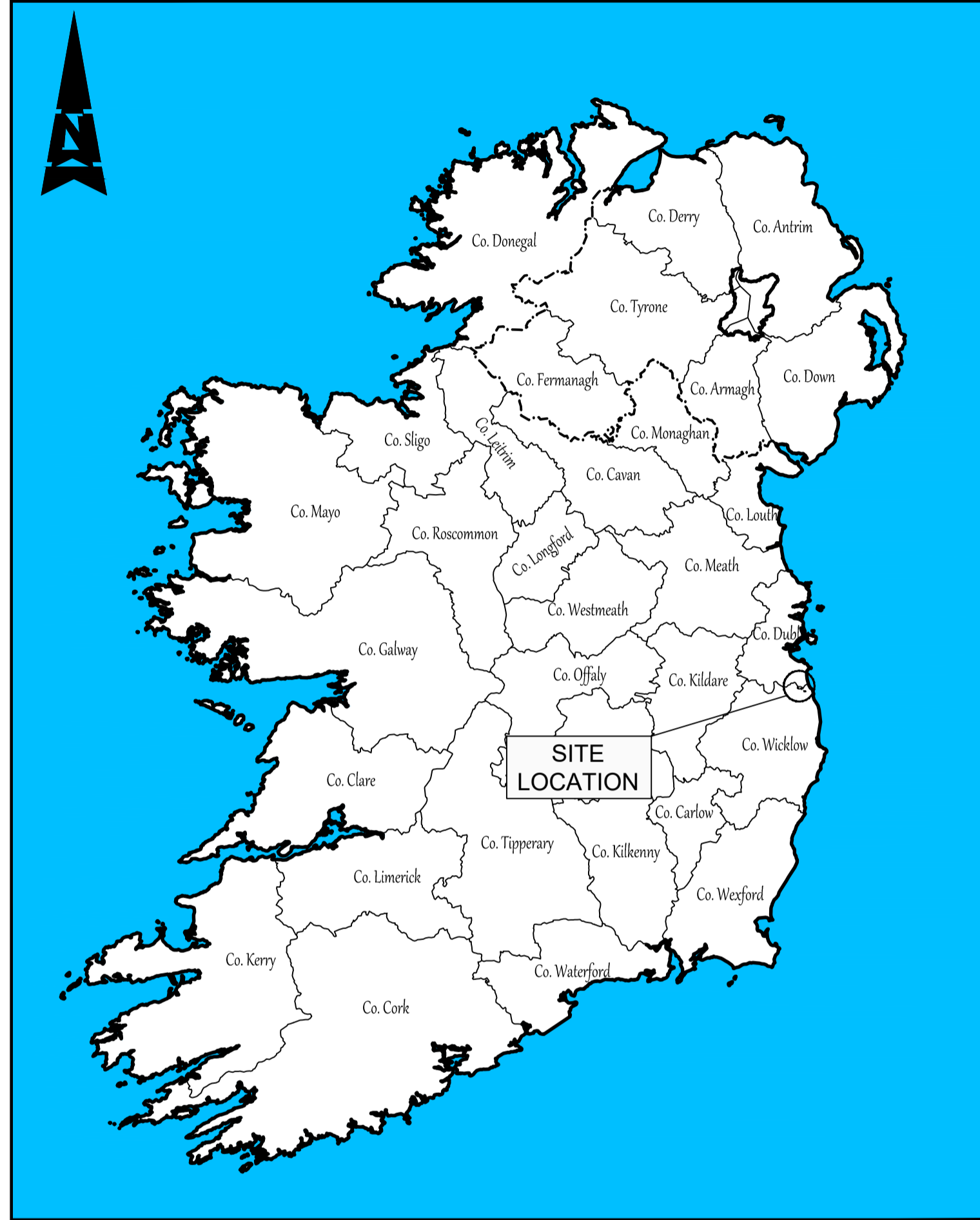


A1

DO NOT SCALE

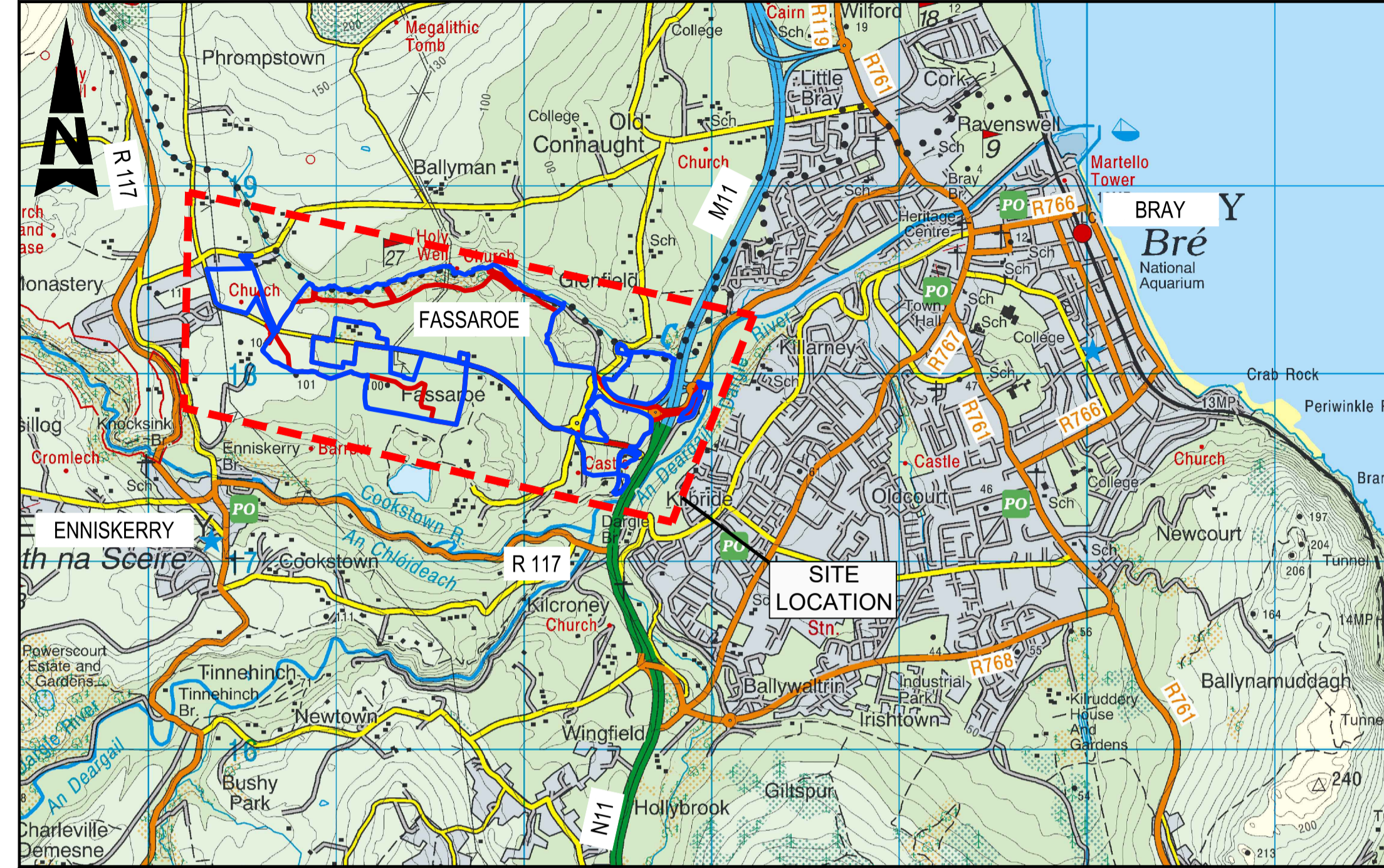
File: 5186693_HTR_01_DR_0001.dwg

Date: Apr 08, 2022 - 4:12pm Plotted by: ycomacho



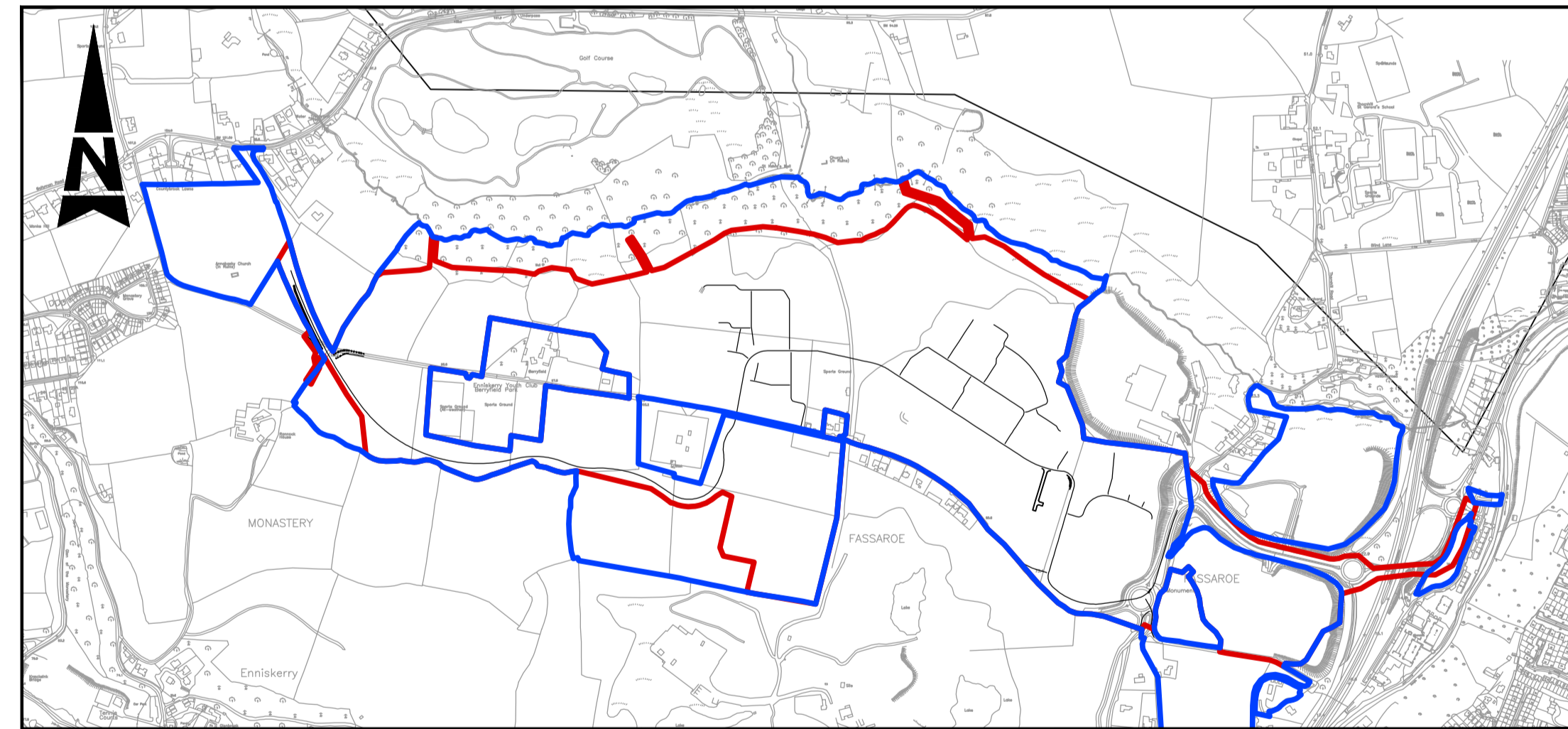
IRELAND LOCATION MAP

Scale at A1 1:2,000,000
Scale at A3 1:4,000,000



SITE MAP - FASSAROE

Scale at A1 1:25,000
Scale at A3 1:50,000



SITE PLAN - FASSAROE

Scale at A1 1:10,000
Scale at A3 1:20,000

GENERAL NOTES

1. ALL DIMENSIONS ARE IN MILLIMETRES UNLESS NOTED OTHERWISE
2. ONLY WRITTEN DIMENSIONS SHALL BE USED. NO DIMENSIONS SHALL BE SCALED FROM THE DRAWINGS
3. ALL LEVELS ARE IN METRES AND ARE TO MALIN HEAD DATUM
4. ALL COORDINATES ARE IN METRES AND ARE TO IRISH TRANSVERSE MERCATOR
5. DRAWINGS ARE TO BE READ IN CONJUNCTION WITH THE SPECIFICATION

LEGEND:

- LAND OWNERSHIP
- SITE BOUNDARY

© ORDNANCE SURVEY IRELAND LICENSE No. AR 0082518
ORDNANCE SURVEY IRELAND & GOVERNMENT OF IRELAND

Rev	Description	By	Date	Chk'd	Auth
-	FOR PLANNING	RG	18.01.21	PF	PF



Atkins House, 150-155 Ainslie Business Park, Swords, Co. Dublin
Tel (+353) 01 810 8000
Fax (+353) 01 810 8001

Unit 2B, 2200 Cork Airport Business Park, Cork
Tel (+353) 021 429 0300
Fax (+353) 021 429 0360

2nd Floor Technology House Parkmore Technology Park, Galway
Tel (+353) 091 786 050
Fax (+353) 091 779 830

Client:

Project: **FASSAROE DEVELOPMENT**

Purpose		PLANNING			
Title		PHASE 1 SITE LOCATION MAP			
Original Scale	Design/Drawn	Checked	Authorised		
AS SHOWN	RG	PF	PF		
Date	Date	Date	Date		
20.01.22	20.01.22	20.01.22	20.01.22		
Status	Drawing Number	Rev			
P	5186693 / HTR / 01 / DR / 0001	-			